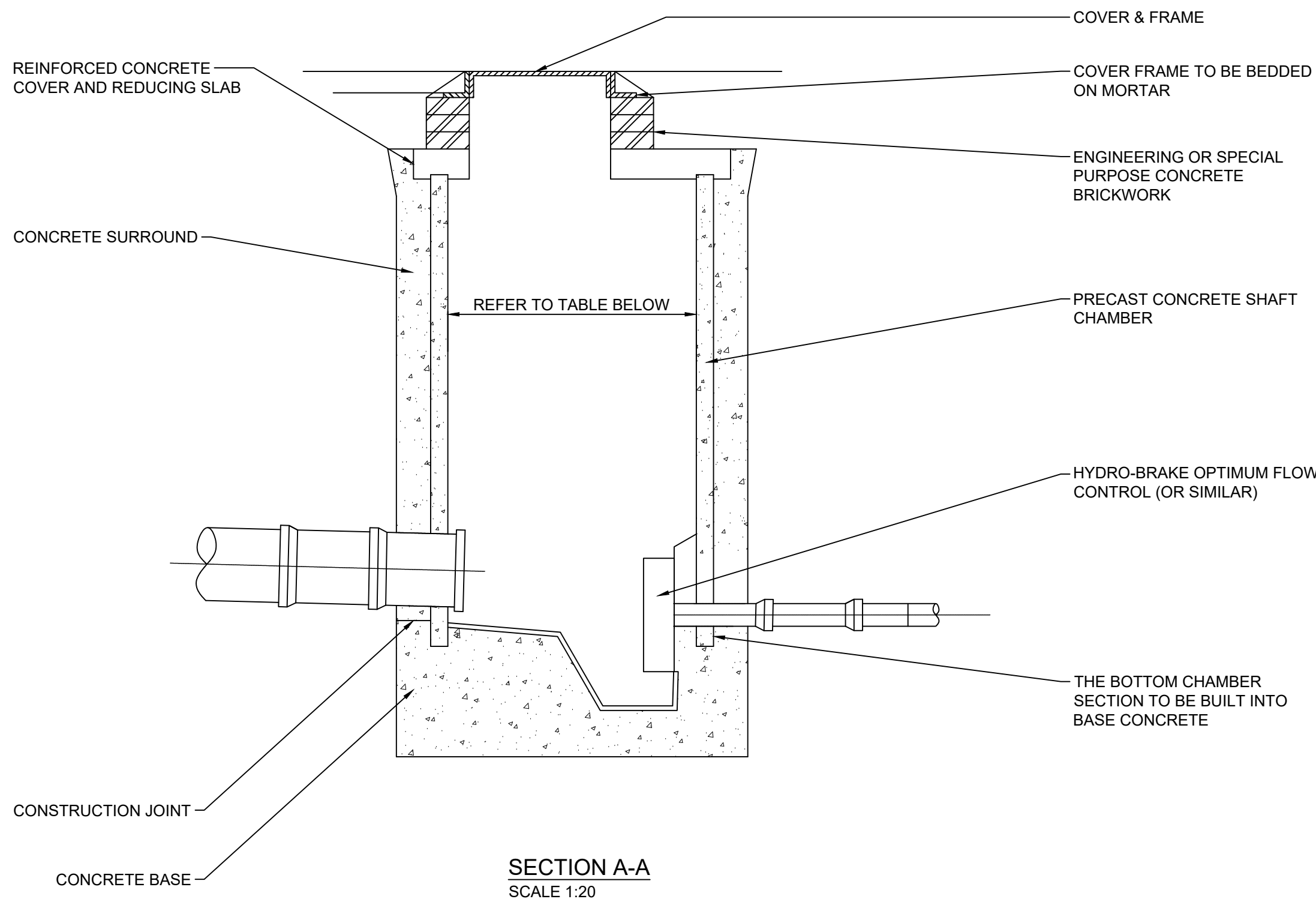
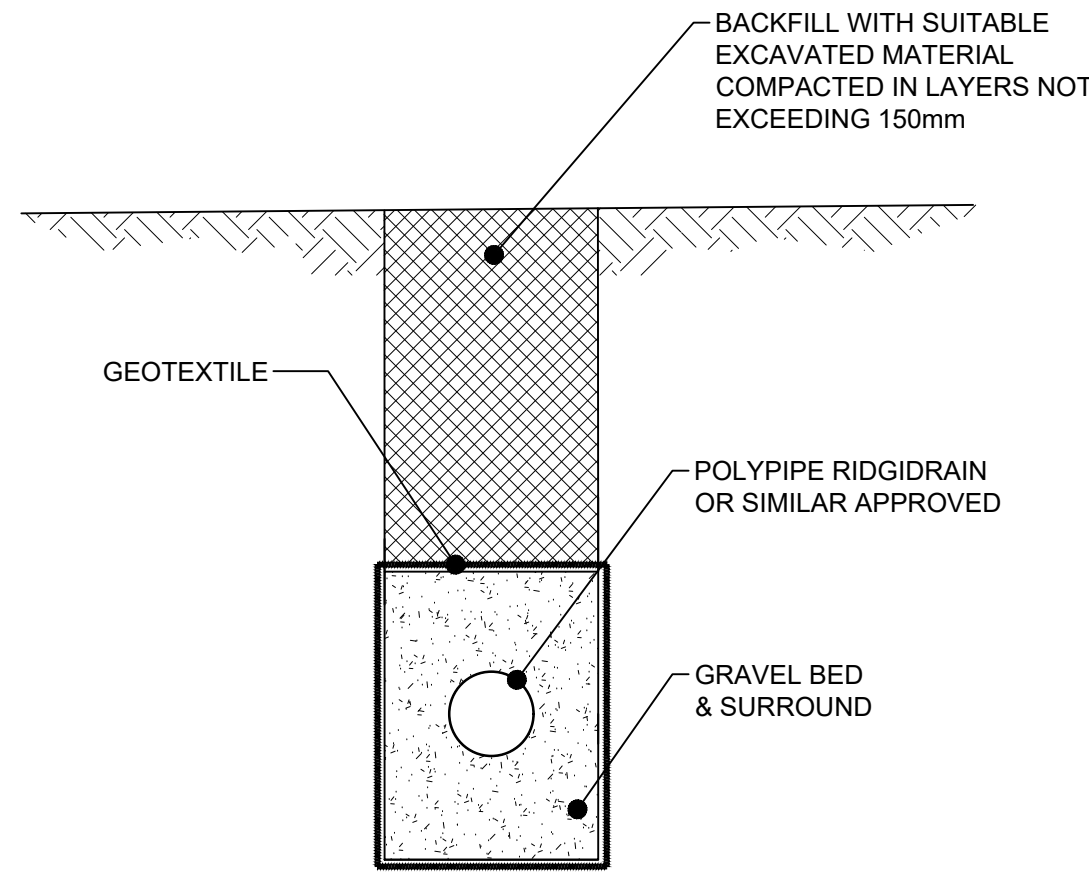


MANHOLE DETAIL WITH  
FLOW CONTROL DEVICE  
SCALE 1:20

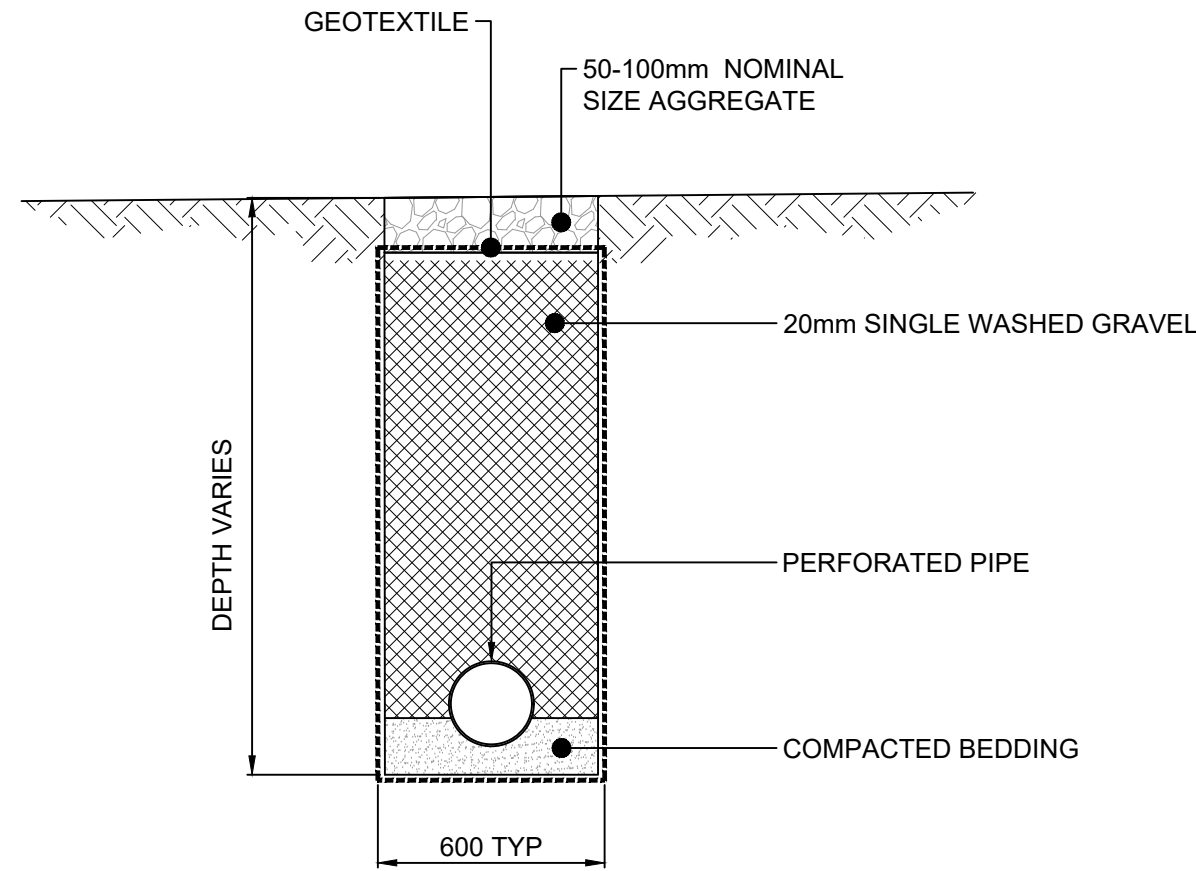
Ø OF LARGEST PIPE IN MANHOLE (mm)	INTERNAL DIAMETER OF MANHOLE (mm)
LESS THAN 375	1200
375 - 700	1500
750 - 900	1800



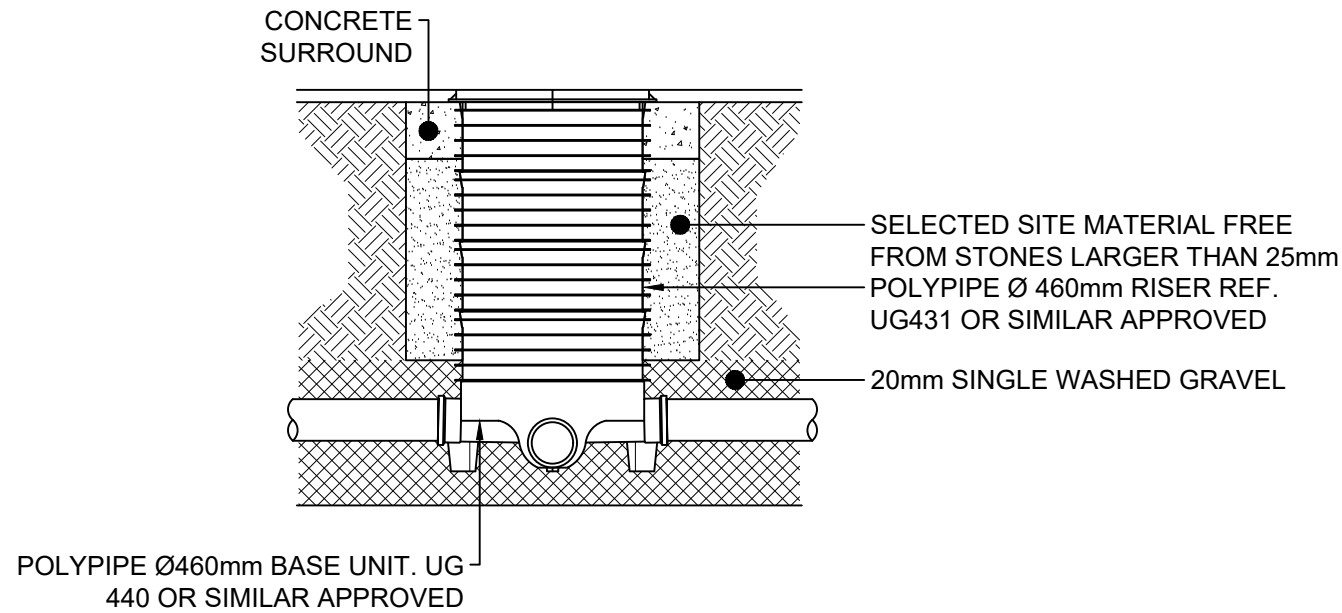
SECTION A-A  
SCALE 1:20



PIPE BEDDING DETAIL  
SCALE 1:20



FILTER DRAIN DETAIL  
SCALE 1:20



TYPICAL INSTALLATION DETAIL FOR  
INSPECTION PIPE CHAMBER  
SCALE 1:20

- NOTES:
- DO NOT SCALE. ANY DISCREPANCIES SHALL BE HIGHLIGHTED TO THE DESIGNER FOR CONFIRMATION.
  - SUDS SYSTEMS TO BE CONSTRUCTED PRIOR TO, OR AT THE SAME TIME AS THE ACCESS TRACK AND COMPOUND. INTERIM MEASURES SUCH AS THE PLACEMENT OF SILT FENCES TO BE USED AROUND WATERCOURSES AND RETAINED IN PLACE UNTIL SUDS ARE ESTABLISHED AND PROVIDING SUFFICIENT SILT REMOVAL.
  - WHERE RESEEDING IS REQUIRED, NATIVE SPECIES SEED MIX SHALL BE USED BASED UPON THE SURROUNDING HABITAT. THE PLANTING SHALL BE CAPABLE OF RESISTING DROUGHT CONDITIONS.
  - AREAS STRIPPED OF VEGETATION SHOULD BE KEPT TO A MINIMUM.
  - SILT LEVELS AT DETENTION BASIN TO BE VISUALLY INSPECTED AS PART OF AN ONGOING MAINTENANCE PROGRAMME DURING THE CONSTRUCTION PHASE. WHERE CHECK DAMS BECOME CLOGGED WITH SILT OR VEGETATION, STONE CHECK DAM TO BE REMOVED AND DISPOSED OF APPROPRIATELY.
  - SUDS DETAILS, DIMENSIONS AND LEVELS MAY BE MODIFIED DURING DETAILED DESIGN. CHANGES WILL ADHERE TO THE REQUIREMENTS AND PHILOSOPHY IN THE SURFACE WATER MANAGEMENT PLAN AND ADDENDUM.

SHEET 1 OF 3

2	BM	WM	JM	2024-12-13	UPDATED PURPOSE TO PLANNING
1	BM	WM	JM	2024-06-19	FIRST ISSUE
ISSUE	DRAWN	CHKD	APPO	DATE	REVISION NOTES
PURPOSE	PLANNING				COORDINATES
SCALE	AS SHOWN	@ A1		DATUM	N/A
LAYOUT DWG	N/A			T-LAYOUT NO.	N/A

PROJECT TITLE  
WINKING HILL

DRAWING TITLE  
TYPICAL DRAINAGE  
DETAILS

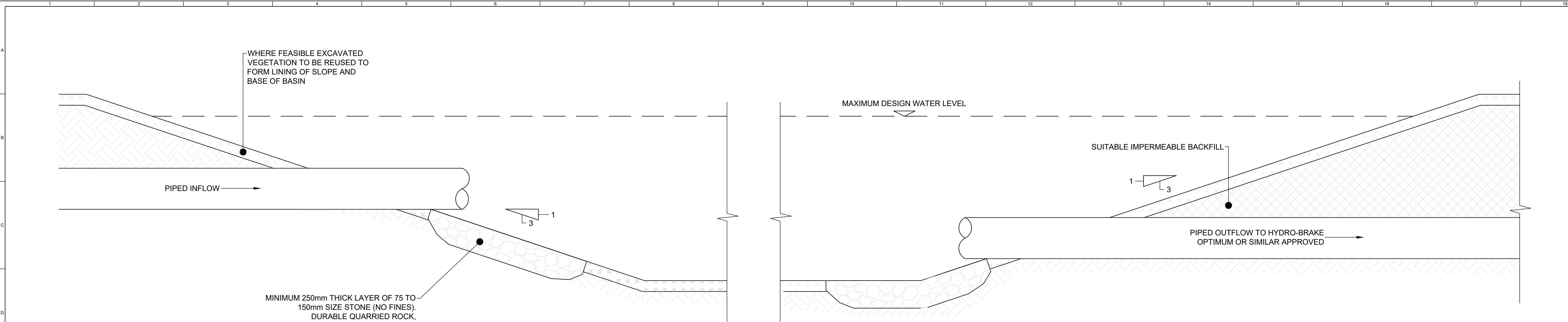
RES DRAWING NUMBER  
04875-RES-DRN-DR-PT-001

REV  
2

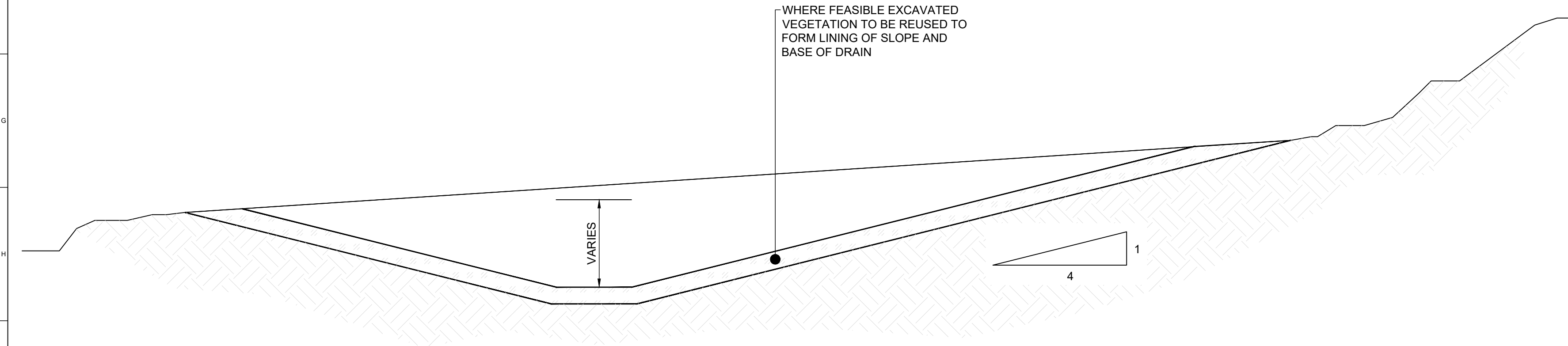
THIS DRAWING IS THE PROPERTY OF RENEWABLE ENERGY SYSTEMS LIMITED AND NO  
REPRODUCTION MAY BE MADE IN WHOLE OR IN PART WITHOUT PERMISSION

res

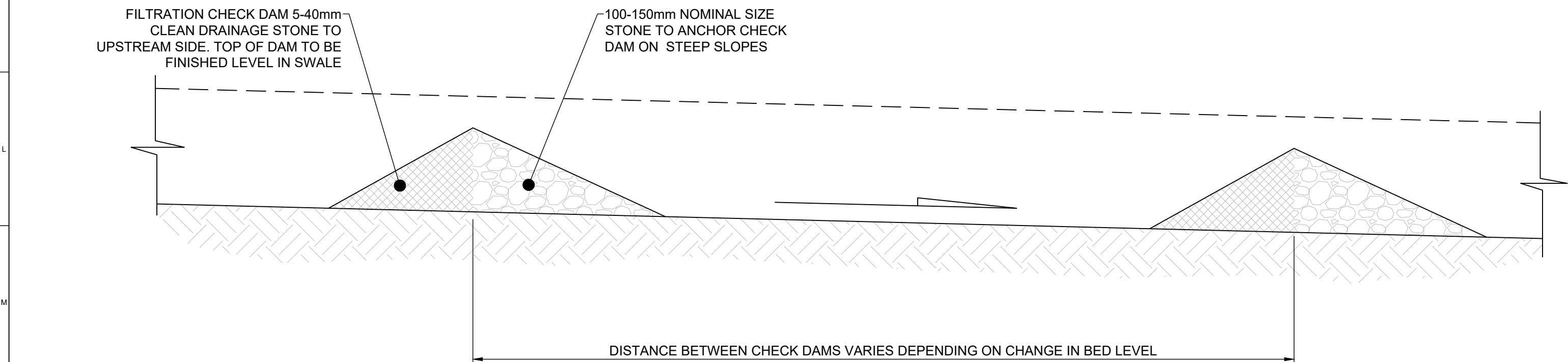
BEAUFORT COURT,  
EGG FARM LANE,  
KINGS LANGLEY,  
HERTS WD4 8LR, UK  
TEL: +44 (0) 1923 295200  
WWW.RES-GROUP.COM



TYPICAL SECTION OF ATTENUATION BASIN  
SCALE - NTS



TYPICAL SWALE DETAIL  
SCALE - 1:20



TYPICAL SWALE CHECK DAM DETAIL  
SCALE - 1:20

- NOTES:
- DO NOT SCALE. ANY DISCREPANCIES SHALL BE HIGHLIGHTED TO THE DESIGNER FOR CONFIRMATION.
  - SUDS SYSTEMS TO BE CONSTRUCTED PRIOR TO, OR AT THE SAME TIME AS THE ACCESS TRACK AND COMPOUND. INTERIM MEASURES SUCH AS THE PLACEMENT OF SILT FENCES TO BE USED AROUND WATERCOURSES AND RETAINED IN PLACE UNTIL SUDS ARE ESTABLISHED AND PROVIDING SUFFICIENT SILT REMOVAL.
  - WHERE RESEEDING IS REQUIRED, NATIVE SPECIES SEED MIX SHALL BE USED BASED UPON THE SURROUNDING HABITAT. THE PLANTING SHALL BE CAPABLE OF RESISTING DROUGHT CONDITIONS.
  - AREAS STRIPPED OF VEGETATION SHOULD BE KEPT TO A MINIMUM.
  - SILT LEVELS AT DETENTION BASIN TO BE VISUALLY INSPECTED AS PART OF AN ONGOING MAINTENANCE PROGRAMME DURING THE CONSTRUCTION PHASE. WHERE CHECK DAMS BECOME CLOGGED WITH SILT OR VEGETATION, STONE CHECK DAM TO BE REMOVED AND DISPOSED OF APPROPRIATELY.
  - SUDS DETAILS, DIMENSIONS AND LEVELS MAY BE MODIFIED DURING DETAILED DESIGN. CHANGES WILL ADHERE TO THE REQUIREMENTS AND PHILOSOPHY IN THE SURFACE WATER MANAGEMENT PLAN AND ADDENDUM.

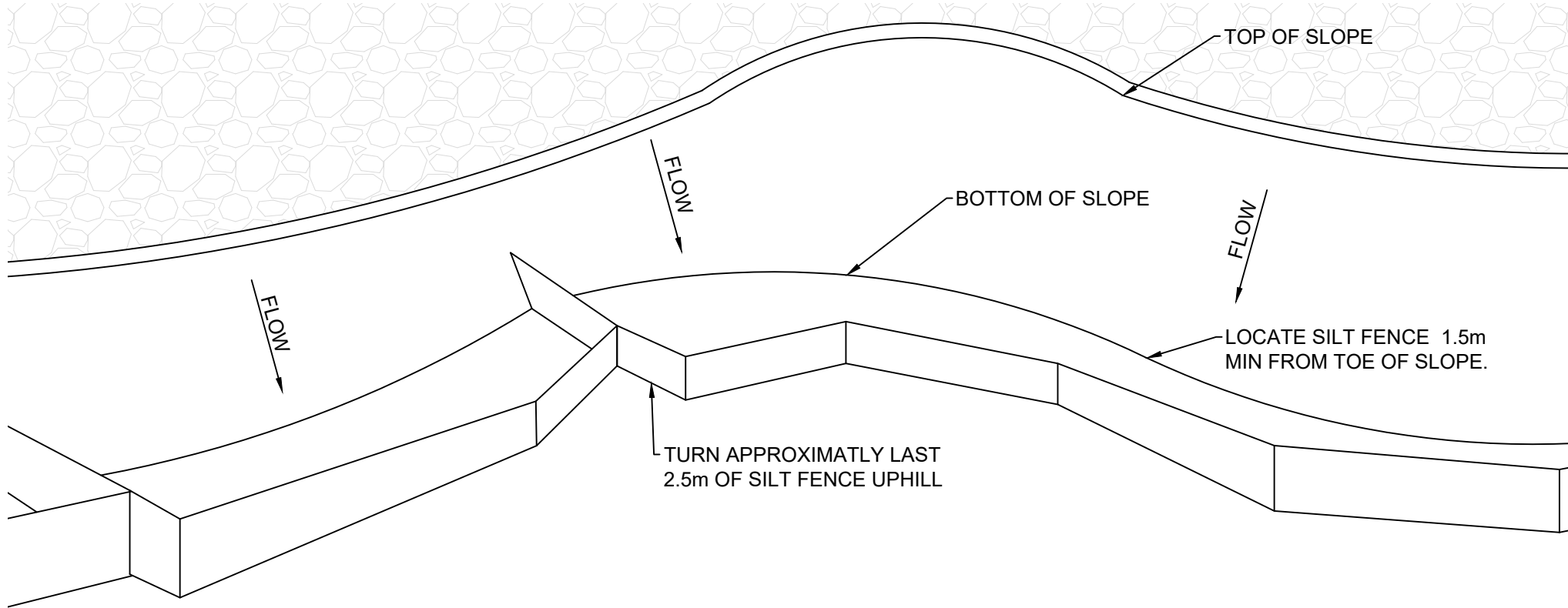
SHEET 2 OF 3

2	BM	WM	JM	2024-12-13	UPDATED PURPOSE TO PLANNING	
1	BM	WM	JM	2024-06-19	FIRST ISSUE	
ISSUE				CHGD	APPRO	DATE
PURPOSE				REVISION NOTES		
PLANNING				COORDINATES		
				N/A		
SCALE				DATUM		
AS SHOWN				@ A1		
LAYOUT DWG				T-LAYOUT NO.		
N/A				N/A		
PROJECT TITLE						
WINKING HILL						
DRAWING TITLE						
TYPICAL DRAINAGE DETAILS						
RES DRAWING NUMBER						
04875-RES-DRN-DR-PT-001						
REV						
2						
THIS DRAWING IS THE PROPERTY OF RENEWABLE ENERGY SYSTEMS LIMITED AND NO REPRODUCTION MAY BE MADE IN WHOLE OR IN PART WITHOUT PERMISSION						

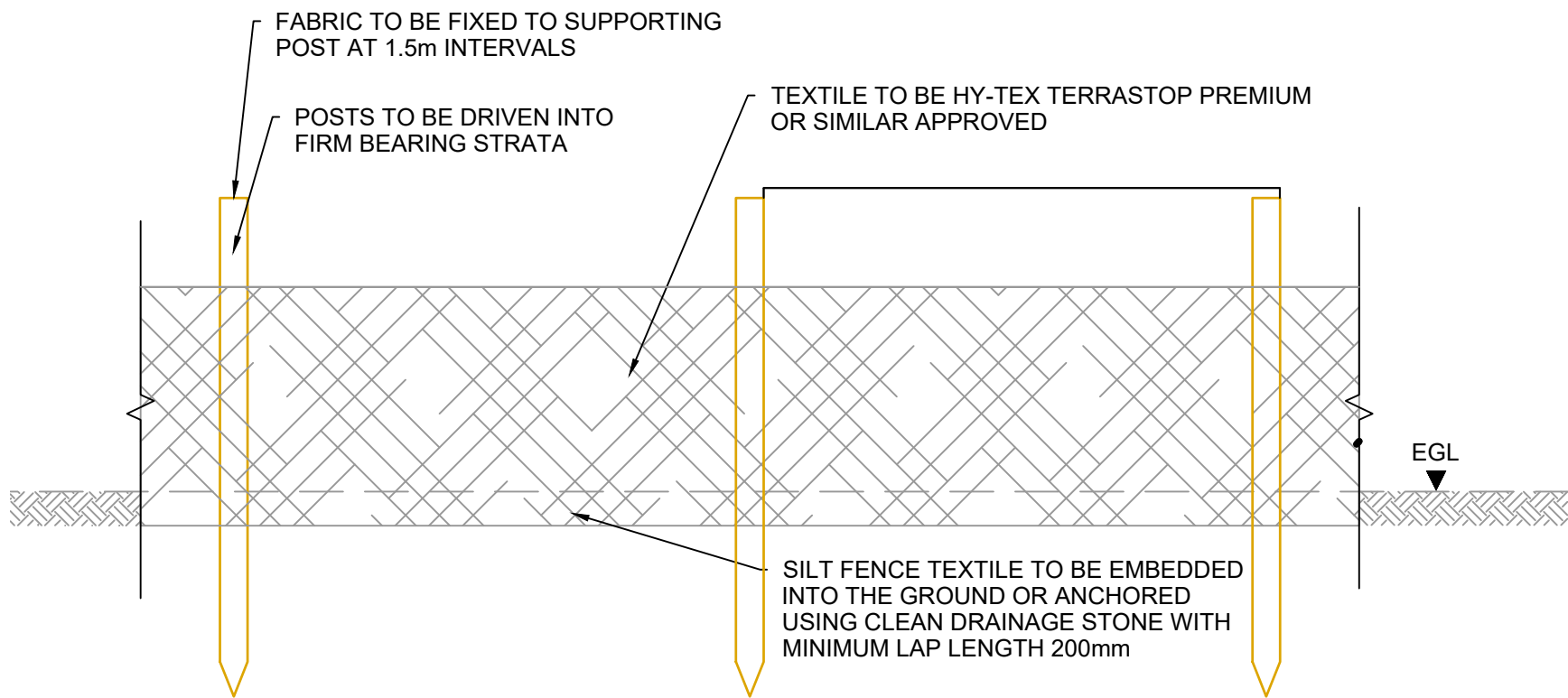


BEAUFORT COURT,  
EGG FARM LANE,  
KINGS LANGLEY,  
HERTS WD4 8LR, UK  
TEL: +44 (0) 1923 295200  
WWW.RES-GROUP.COM

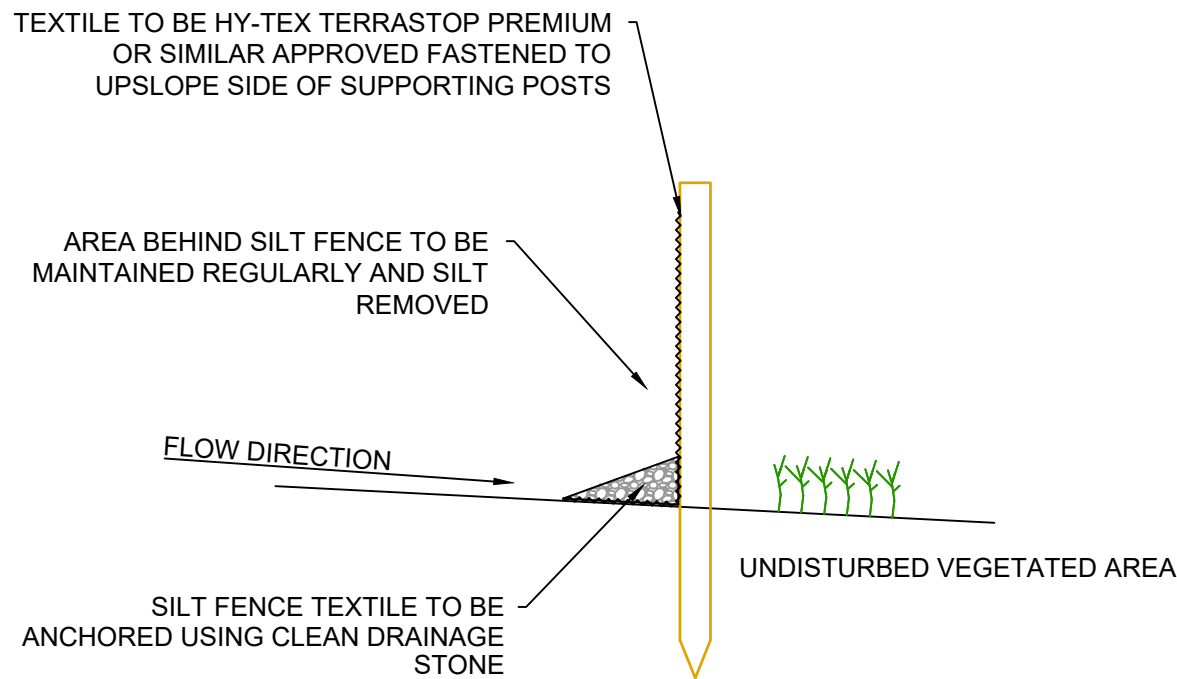




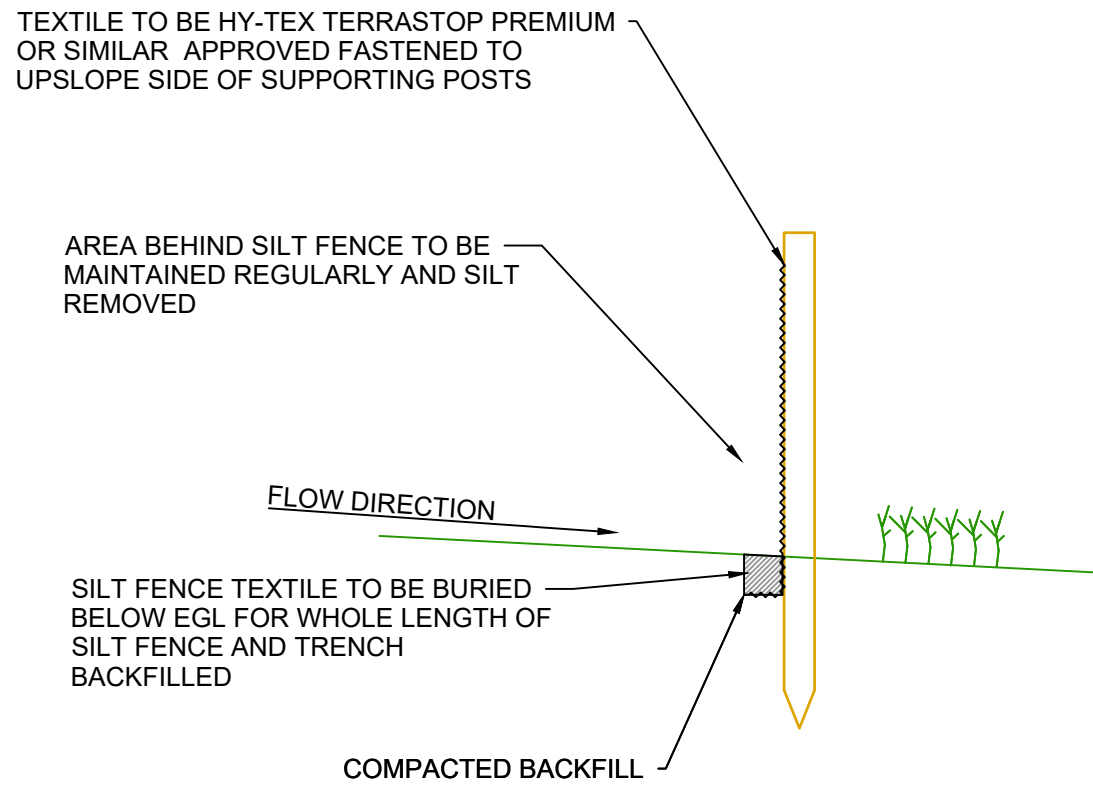
TYPICAL SILT FENCE BOTTOM OF SLOPE  
SCALE - NTS



SILT FENCE TEXTILE DETAIL  
SCALE 1:20



ANCHORED TYPE OPTION  
SCALE 1:20



BURIED TYPE OPTION  
SCALE 1:20

- NOTES:
- DO NOT SCALE, ANY DISCREPANCIES SHALL BE HIGHLIGHTED TO THE DESIGNER FOR CONFIRMATION.
  - SUDS SYSTEMS TO BE CONSTRUCTED PRIOR TO, OR AT THE SAME TIME AS THE ACCESS TRACK AND COMPOUND. INTERIM MEASURES SUCH AS THE PLACEMENT OF SILT FENCES TO BE USED AROUND WATERCOURSES AND RETAINED IN PLACE UNTIL SUDS ARE ESTABLISHED AND PROVIDING SUFFICIENT SILT REMOVAL.
  - WHERE RESEEDING IS REQUIRED, NATIVE SPECIES SEED MIX SHALL BE USED BASED UPON THE SURROUNDING HABITAT. THE PLANTING SHALL BE CAPABLE OF RESISTING DROUGHT CONDITIONS.
  - AREAS STRIPPED OF VEGETATION SHOULD BE KEPT TO A MINIMUM.
  - SILT LEVELS AT DETENTION BASIN TO BE VISUALLY INSPECTED AS PART OF AN ONGOING MAINTENANCE PROGRAMME DURING THE CONSTRUCTION PHASE. WHERE CHECK DAMS BECOME CLOGGED WITH SILT OR VEGETATION, STONE CHECK DAM TO BE REMOVED AND DISPOSED OF APPROPRIATELY.
  - SUDS DETAILS, DIMENSIONS AND LEVELS MAY BE MODIFIED DURING DETAILED DESIGN. CHANGES WILL ADHERE TO THE REQUIREMENTS AND PHILOSOPHY IN THE SURFACE WATER MANAGEMENT PLAN AND ADDENDUM.

SHEET 3 OF 3

2	BM	WM	JM	2024-12-13	UPDATED PURPOSE TO PLANNING	
1	BM	WM	JM	2024-06-19	FIRST ISSUE	
ISSUE		DRAWN	CHKD	APPRD	DATE	REVISION NOTES
PURPOSE		PLANNING			COORDINATES	N/A
SCALE		AS SHOWN @ A1			DATUM	N/A
LAYOUT DWG		N/A			T-LAYOUT NO.	N/A
PROJECT TITLE		WINKING HILL				
DRAWING TITLE		TYPICAL DRAINAGE DETAILS				
RES DRAWING NUMBER		04875-RES-DRN-DR-PT-001				
		2				
THIS DRAWING IS THE PROPERTY OF RENEWABLE ENERGY SYSTEMS LIMITED AND NO REPRODUCTION MAY BE MADE IN WHOLE OR IN PART WITHOUT PERMISSION						



BEAUFORT COURT,  
EGG FARM LANE,  
KINGS LANGLEY,  
HERTS WD4 8LR, UK  
TEL: +44 (0) 1923 295200  
WWW.RES-GROUP.COM